








LEGEND:

- | | | | |
|---|--------------------------------|---|---------------------|
|  | Rural Business District - RB |  | Roadway |
|  | Special Projects Area |  | Existing Lease Site |
|  | Public Utility Lot |  | Plan Boundary |
|  | Stormwater Management Facility | | |

**Starland Business Park Area Structure Plan
LAND USE CONCEPT**

